Oak Meadow

Attachment 1

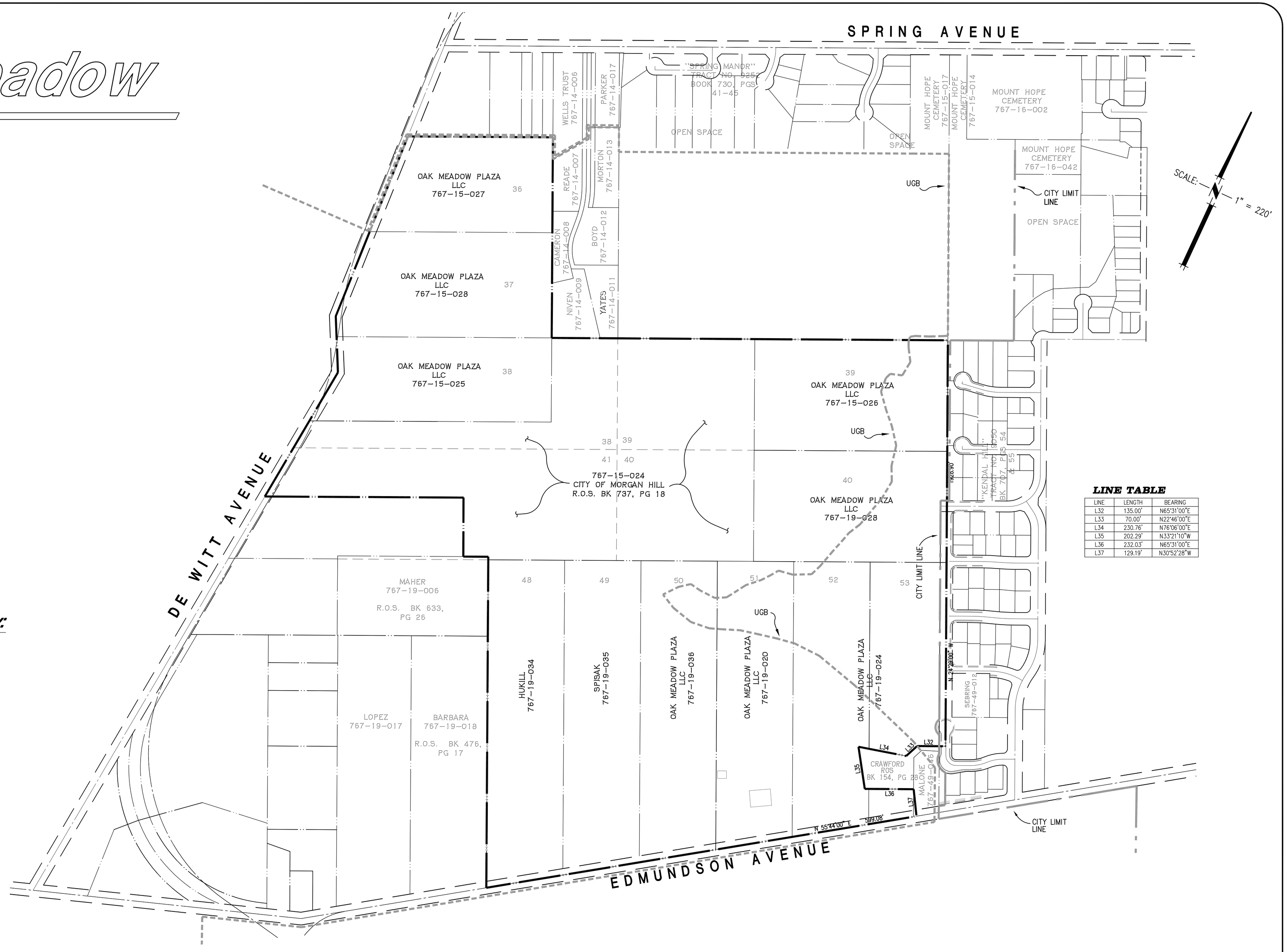

LINE TABLE

LINE	LENGTH	BEARING
L32	135.00'	N65°31'00"E
L33	70.00'	N22°46'00"E
L34	230.76'	N76°06'00"E
L35	202.29'	N33°21'10"W
L36	232.03'	N65°31'00"E
L37	129.19'	N30°52'28"W

applicant:

OAK MEADOW PLAZA, LLC.
7738 OAK MEADOW COURT
CUPERTINO, CA 95014

engineer/ prepared by:

MH ENGINEERING
16075 VINEYARD BLVD.
MORGAN HILL, CA 95037
(408) 779-7381

L:\Projects2002\23108.1\DWG\23108-Attachement-1-2015.dwg 7/14/2015 10:22:55 AM PDT

Xref's: 23108PLO-exhibitA-DDA5-22, 23108plo-plan H

MH engineering Co.
16075 Vineyard Boulevard
Morgan Hill, CA 95037

DATE: 09/12 DRAWN: MM CHECKED: WJM

Sheet 1 of 02

23108.1

Lands of Oak Meadow Plaza

Attachment 2

LEGEND

- PROPOSED LOT LINE
- OPEN SPACE EASEMENT (82.74 AC TOTAL) 46.28 ACRES TOTAL > 20% SLOPE
- EXISTING LOT LINES
- EXISTING RANCHO LINES
- BUILDING ENVELOPE AND DRIVEWAY
- 49 ORIGINAL LOT NUMBERS
- LOT BOUNDARY
- PROPOSED AREA TO BE INCLUDED IN ANNEXATION. 52.34 AC
- PROPOSED AREA TO BE INCLUDED IN UGB AND USA.
- CITY LIMIT LINE (CLL)

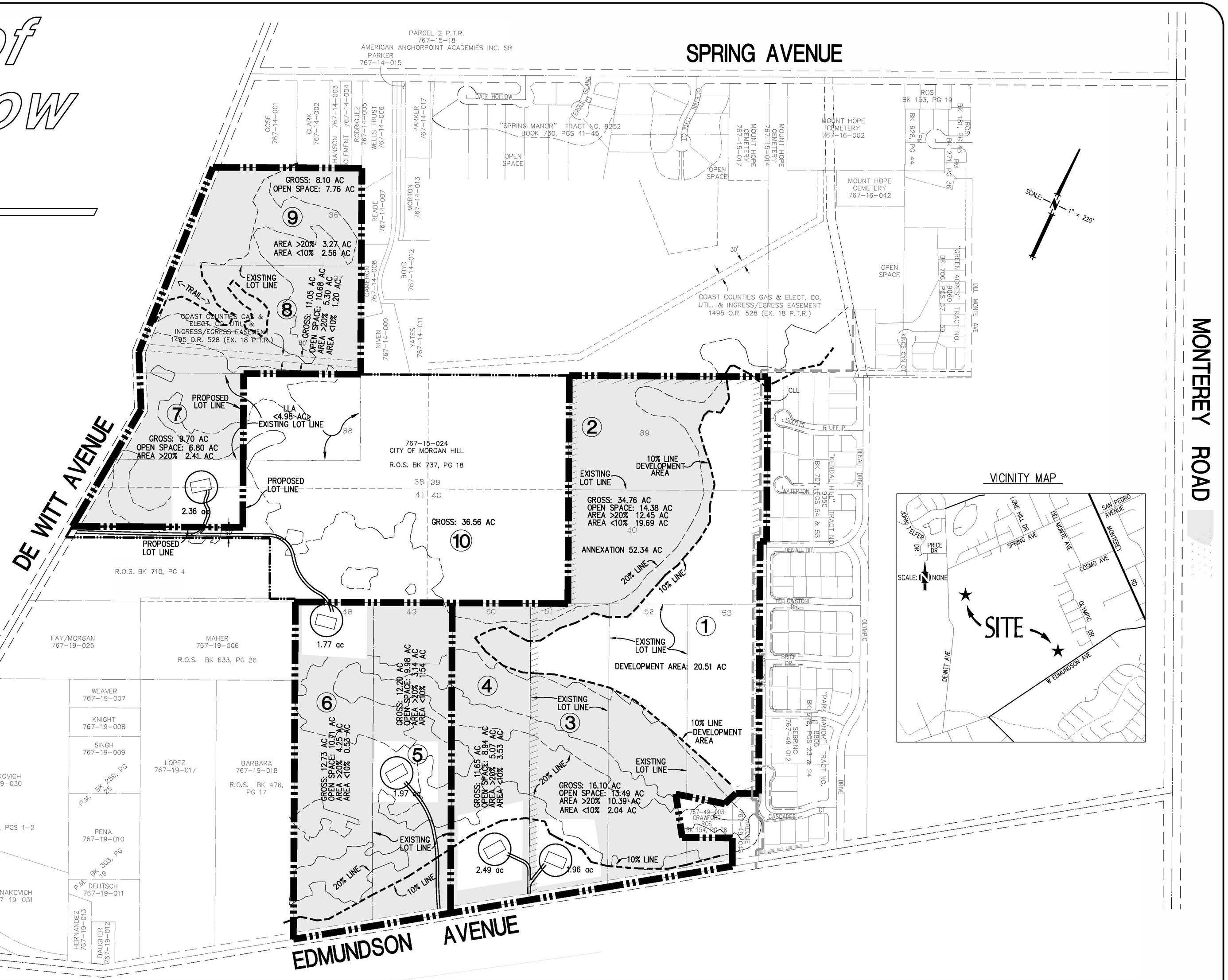

MH engineering Co.
16075 Vineyard Boulevard
Morgan Hill, CA 95037

DATE: 7/14 DRAWN: MM CHECKED: WJM

Sheet 5 of 05

23108.1

L:\Projects2002\23108.1\DWG\23108-Attachment-2.dwg 7/20/2015 3:18:00 AM PDT

Map 6
Legend

- City Limits
- Existing Unpaved Trails
- Proposed Unpaved Trails
- Existing Improved Trails
- Proposed improved Trails
- Existing Paved Trails
- Proposed Paved Trails
- Existing Sidewalk Trail Connections
- Proposed Sidewalk Trail Connections
- Trail Route Within Private Property
  Note: proposed trail route to be considered when landowner is a willing participant
- Existing Staging Area
- Proposed Pedestrian Bridge
- Designated Open Space
- Open Space and City-Owned Land
- City-Owned Land

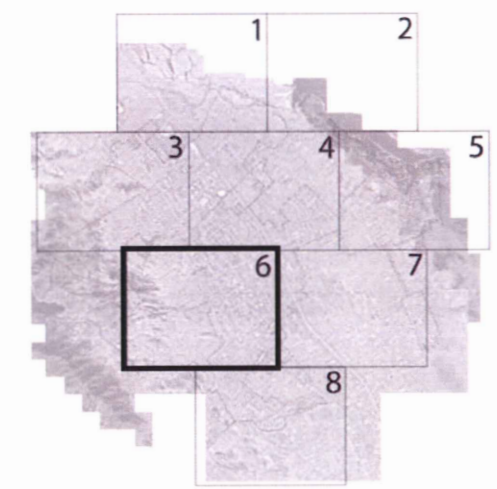

SCALE: 1"=1000'
250' 500' 1000'

Trails and Natural Resources Study
City of Morgan Hill

R | H | A

COUNCIL APPROVAL 11/07/07